

Dana Passage

Annual Shellfish Growing Area Review



Prepared By: Fiona Dahl

Area: Dana Passage

Year Ending: December 31, 2024

Classification: Approved

Activities in the Growing Area in 2024

The growing area was sampled six times in accordance with the National Shellfish Sanitation Program (NSSP) Systematic Random Sampling criteria. A routine three-year shoreline evaluation was completed and no new or changes in pollution sources were identified. Thurston County Public Health and Social Services Department continued enhanced septic O&M in Dana Passage funded by National Estuary Program grants.

Analytical Results of Water Samples

Table 1 summarizes the results of the last 30 samples collected from the area. This summary shows that all stations pass the NSSP water quality standard.

Change in Actual Pollution Sources that Impact the Growing Area

We currently have no information indicating that the area has new sources of pollution.

Classification Status

- Well within the classification standards
- Meets standards, but threatened with downgrade in classification
- Fails to meet current classification standards

Remarks and Recommendations

Table 1 shows that all stations meet the NSSP water quality standard for an Approved classification and the area is correctly classified.

TABLE 1. Summary of Marine Water Data (SRS) for the Dana Passage Growing Area

Sampling Event Type: Regulatory

Maximum Number of Samples: 30

Tides Included: All

Station Number	Classification	Date Range	Range (FC/100mL)	Geomean (FC/100mL)	Est. 90 th Percentile (FC/100mL)	Meets Standard
669	Approved	1/14/2020 - 11/4/2024	1.7 - 23.0	2.4	6.3	Y
670	Approved	1/14/2020 - 11/4/2024	1.7 - 23.0	1.9	3.7	Y
716	Approved	1/14/2020 - 11/4/2024	1.7 - 17.0	2.2	4.6	Y
800	Approved	1/14/2020 - 11/4/2024	1.7 - 79.0	2.1	5.5	Y

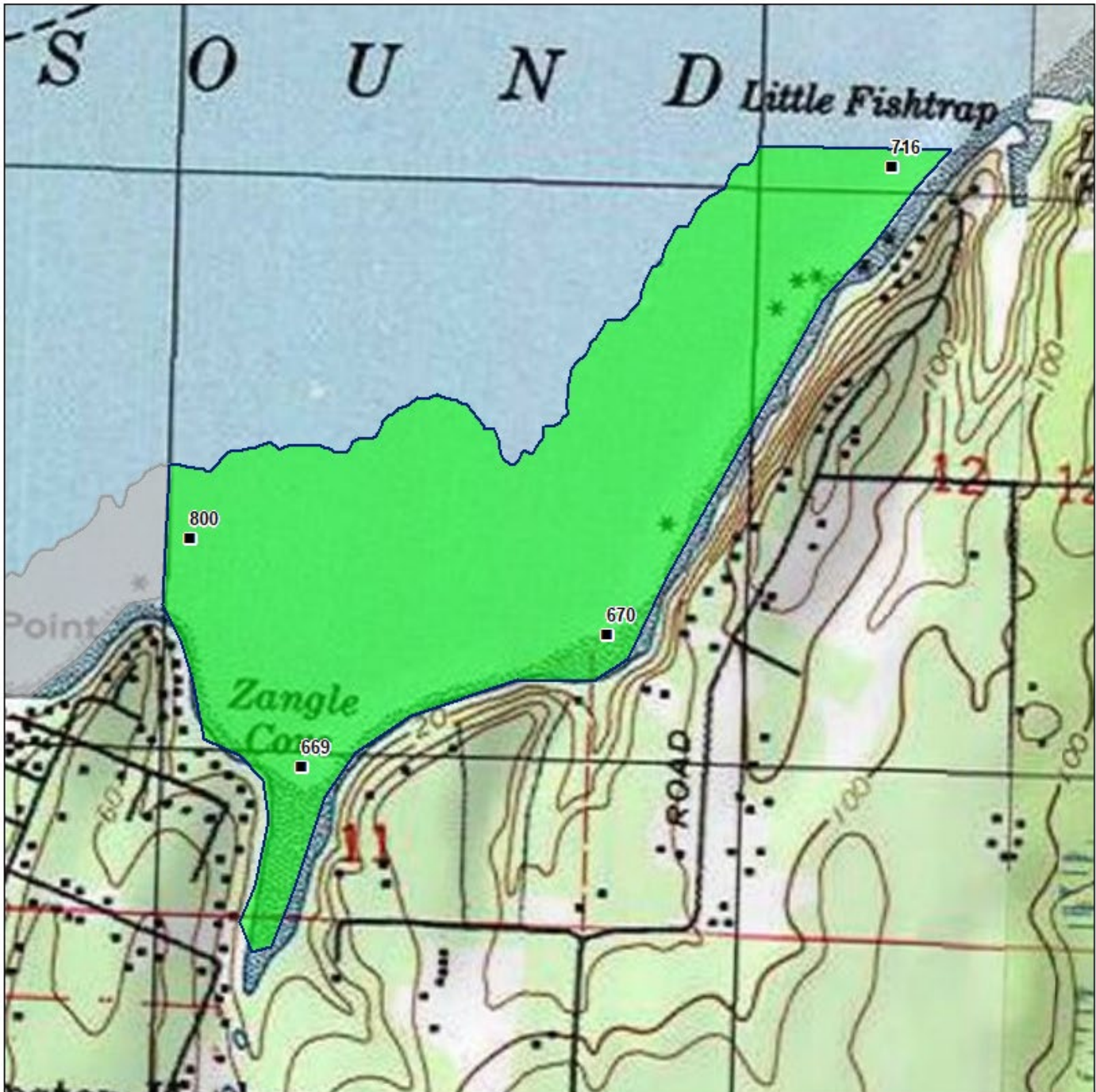

The standard for approved shellfish growing waters is fecal coliform geometric mean not greater than 14 organisms/ 100 mL with an estimated 90th percentile not greater than 43 organisms/ 100 mL. The above table shows bacteriological results in relation to program standards.

MAP 1. Dana Passage Growing Area

 Dana Passage

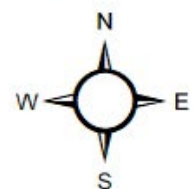


Date Updated: 7/15/2019



Classification	
	Approved
	Conditional
	Prohibited
	Restricted
	Unclassified

Sampling Stations



* Some sampling stations are highlighted with grey box for ease of reading.