

Oro Bay

Annual Shellfish Growing Area Review



Prepared By: Michael Friese

Area: Oro Bay

Year Ending: December 31, 2021

Classification: Approved, Prohibited

Activities in the Growing Area in 2021

The growing area was sampled six times in accordance with National Shellfish Sanitation Program (NSSP) Systematic Random Sampling criteria. No other activities were documented in the growing area.

Analytical Results of Water Samples

Table 1 summarizes the results of the last 30 samples collected from the area. This summary shows that all stations meet the NSSP water quality standard.

Change in Actual Pollution Sources that Impact the Growing Area

We currently have no information indicating that the area has new sources of pollution.

Classification Status

- Well within the classification standards
- Meets standards, but some concerns
- Meets standards, but threatened with downgrade in classification
- Fails to meet current classification standards

Remarks and Recommendations

Table 1 shows that all stations meet the NSSP water quality standard for an Approved classification and the area is correctly classified.

TABLE 1. Summary of Marine Water Data (SRS) for the Oro Bay Growing Area

Sampling Event Type: Regulatory

Maximum Number of Samples: 30

Tides Included: All

Station Number	Classification	Date Range	Range (FC/100mL)	Geomean (FC/100mL)	Est. 90 th Percentile (FC/100mL)	Meets Standard
254	Approved	1/31/2017 - 12/6/2021	1.7 - 9.3	2.0	3.5	Y
255	Approved	1/31/2017 - 12/6/2021	1.7 - 7.8	2.0	3.1	Y
257	Approved	1/31/2017 - 12/6/2021	1.7 - 21.0	2.5	5.5	Y
258	Approved	1/31/2017 - 12/6/2021	1.7 - 7.8	2.1	3.9	Y
259	Approved	1/31/2017 - 12/6/2021	1.7 - 4.5	1.8	2.3	Y
555	Approved	1/31/2017 - 12/6/2021	1.7 - 13.0	2.5	5.3	Y
554	Prohibited	1/31/2017 - 12/6/2021	1.7 - 22.0	2.5	6.1	Y
778	Unclassified	1/31/2017 - 12/6/2021	1.7 - 17.0	3.0	7.2	Y

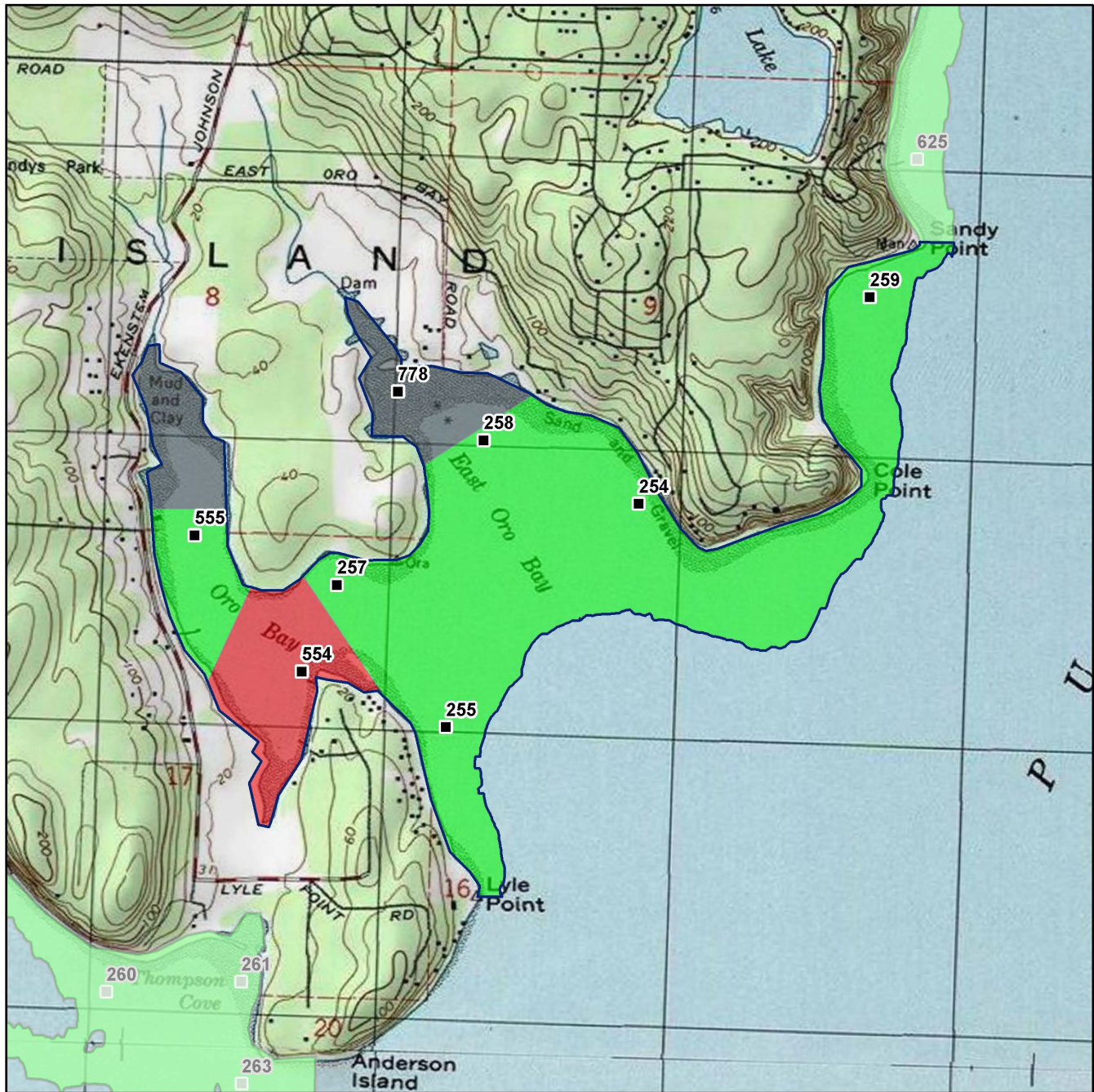
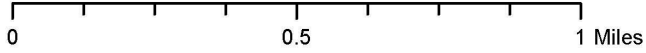
The standard for approved shellfish growing waters is fecal coliform geometric mean not greater than 14 organisms/ 100 mL with an estimated 90th percentile not greater than 43 organisms/ 100 mL. The above table shows bacteriological results in relation to program standards.

MAP 1. Oro Bay Growing Area

Oro Bay

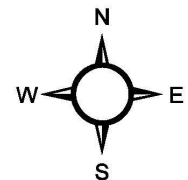


Date Updated: 7/11/2018



- Classification**
- Approved
 - Conditional
 - Prohibited
 - Restricted
 - Unclassified

Sampling Stations



* Some sampling stations are highlighted with grey box for ease of reading.